

VIDYABHAWAN BALIKA VIDYAPITH

Shakti utthan Ashram , LAKHISARAI : 811311

Class : 4th A & B

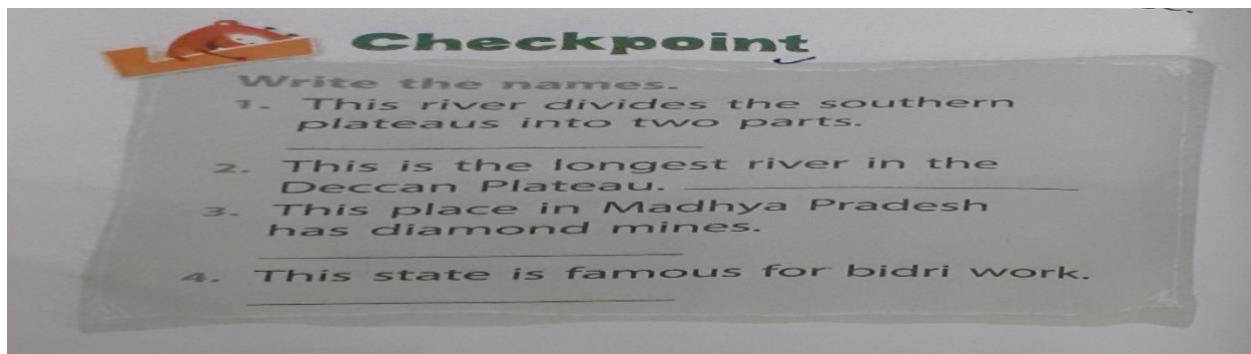
subject : science

Date : 16.06.21 (wed)

sub Techer : Naina paswan

Based on N.C.E.R.T pattern

CHAPTER: 5 :SOUTHERN PLATEAUS AND THE ISLANDS.

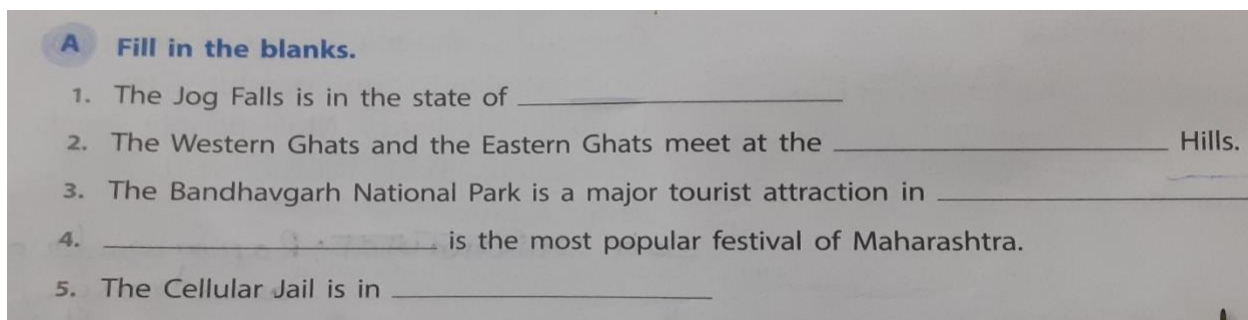


ANSWERS: Check points.

Ans: 1 :The central Highlands towards the north.

2:The Deccan Plateaus towards the south.

Ans: 2 : Godavari . Ans: 3 : Panna . Ans: 4 : Hyderabad




ANSWER'S: A

1 . Karnataka. 2 . Nilgiri 3 . Madhya Pradesh 4 .
Ganesh Chaturthi 5 . Andman and Nicobar.

B Write T for True or F for False.

1. The Chota Nagpur Plateau lies in the Central Highlands. _____
2. Anai Mudi is the highest peak in the Deccan Plateau. _____
3. Bhilai is famous for tin mining. _____
4. Kannada is the main spoken language in Karnataka. _____
5. Lakshadweep lies in the Bay of Bengal. _____

42




Bidriware of Telangana

ANSWERS : B

1. True 2. True 3. False 4. True 5. False.

C Answer these questions.

1. Which hill ranges surround the Central Highlands?
2. List five minerals found in the southern plateaus.
3. Why is mining an important activity in Jharkhand?
4. What is the importance of Mumbai High?
5. Which are the two island groups in our country?



A sandalwood handcraft from Karnataka

ANSWER'S : C

Ans: 1. Aravalli hill ranges surround the central Highlands.

Ans: 2 . Coal , iron ore , copper and manganese minerals found in the southern Plateaus.

Ans: 3 . Jharkhand is one of the richest mineral zones in the world and boasts 40% and 29% of India's mineral and coal reserves . Due to its large mineral reserves mining and mineral extraction are the major industries of the state .

Ans: 4 . It is India's largest offshore oil field. Situated some 161 km north of the Mumbai coast, Bombay High has a string of oil and gas rigs in the sea that pumps oil to the coast. It produces 14 per cent of India's oil requirements and accounts for 38 per cent of all domestic production .

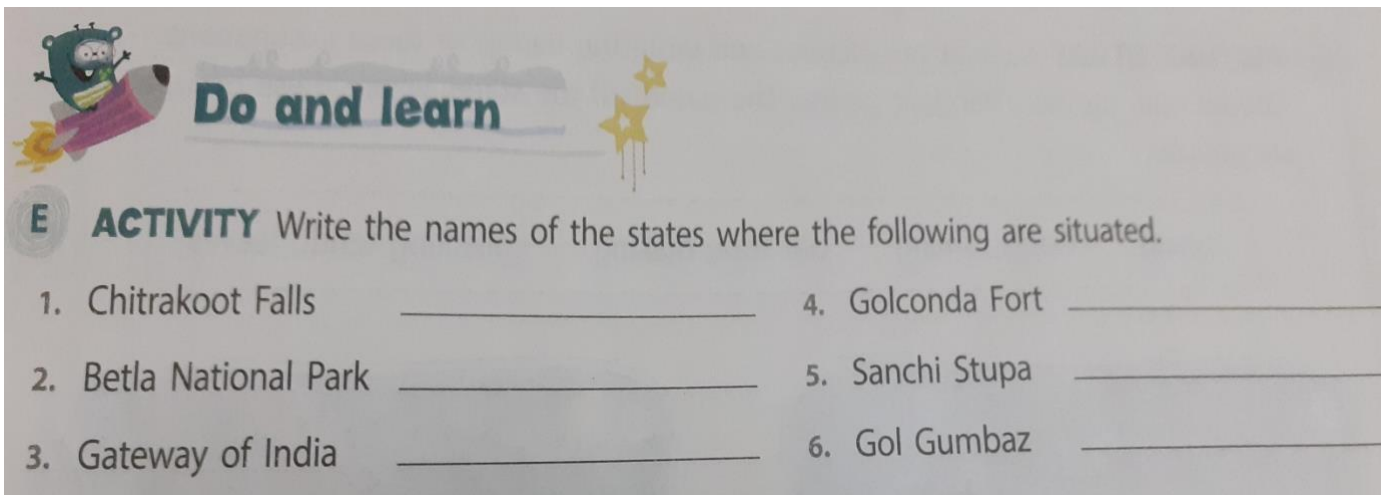
Ans: 5 . Lakshadweep & Andaman and Nicobar island are the two island groups of India.

D Think and answer :

Can you travel to Andaman and Nicobar Island or to Lakshadweep by train ? why not ?

Ans : No, because these island are surrounded with water on all sides ,though there is no railway lines connected with them Islands .

IN H.W. PART E ACTIVITY TO DO YOUR SELF:



Do and learn

E ACTIVITY Write the names of the states where the following are situated.

1. Chitrakoot Falls _____	4. Golconda Fort _____
2. Betla National Park _____	5. Sanchi Stupa _____
3. Gateway of India _____	6. Gol Gumbaz _____